

BCI SATURDAY - SHORT

14 Miles

	Miles	FLAT	Dist
R	0.0	IRVINE CENTER DR	1.0
R	1.0	HARVARD	0.8
L	1.8	WALNUT	1.0
R	2.8	TUSTIN RANCH	2.0
L	4.8	LA COLINA	0.2
L	5.0	BROWNING	0.5
R	5.5	IRVINE BLVD	0.9
R	6.4	STAY R ONTO OLD IRVINE BLVD	0.1
R	6.5	INTO SHOPPING CENTER JUST BEFORE NEWPORT	0.1

PEET'S / JUICE IT UP
between IRVINE BLVD & WASS
TUSTIN

return to Deerfield Park

R	6.6	NEWPORT	0.5
R	7.1	LA COLINA	1.2
R	8.3	TUSTIN RANCH RD	0.5
L	8.8	IRVINE BLVD	2.5
R	11.3	YALE	2.6
R	13.9	IRVINE CENTER DR	0.4
R	14.3	DEERWOOD	END



Qustions/comments: rides@bikeirvine.org

[Report mishaps to crash@bikeirvine.org](mailto:crash@bikeirvine.org)

SAT13S1

BCI SATURDAY - SHORT

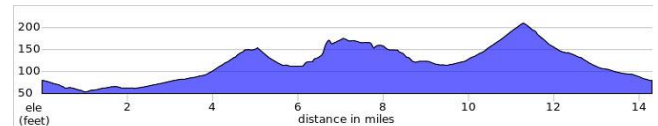
14 Miles

	Miles	FLAT	Dist
R	0.0	IRVINE CENTER DR	1.0
R	1.0	HARVARD	0.8
L	1.8	WALNUT	1.0
R	2.8	TUSTIN RANCH	2.0
L	4.8	LA COLINA	0.2
L	5.0	BROWNING	0.5
R	5.5	IRVINE BLVD	0.9
R	6.4	STAY R ONTO OLD IRVINE BLVD	0.1
R	6.5	INTO SHOPPING CENTER JUST BEFORE NEWPORT	0.1

PEET'S / JUICE IT UP
between IRVINE BLVD & WASS
TUSTIN

return to Deerfield Park

R	6.6	NEWPORT	0.5
R	7.1	LA COLINA	1.2
R	8.3	TUSTIN RANCH RD	0.5
L	8.8	IRVINE BLVD	2.5
R	11.3	YALE	2.6
R	13.9	IRVINE CENTER DR	0.4
R	14.3	DEERWOOD	END



Qustions/comments: rides@bikeirvine.org

[Report mishaps to crash@bikeirvine.org](mailto:crash@bikeirvine.org)

SAT13S1

BCI SATURDAY - MEDIUM

27 Miles

Miles	ROLLY	Dist
L 0.0	DEERWOOD	0.7
R 0.7	DEERCREEK	0.0
R 0.7	DEERFIELD	0.1
L 0.8	YALE	3.2
L 4.0	MEADOWOOD	0.7
L 4.7	CULVER	0.7
R 5.4	IRVINE BLVD	1.1
R 6.5	JAMBOREE	5.1

Continue Past CHAPMAN

L 11.6	SANTIAGO CANYON	0.5
L 12.1	NEWPORT	4.3
L 16.4	LA COLINA	1.0
R 17.4	BROWNING	0.5
R 17.9	IRVINE BLVD	0.8
R 18.7	STAY R ONTO OLD IRVINE BLVD	0.1
R 18.8	INTO SHOPPING CENTER JUST BEFORE NEWPORT	0.1

PEET'S / JUICE IT UPbetween Irvine Blvd & Wass St
TUSTIN

R 18.9	NEWPORT	0.5
R 19.4	LA COLINA	1.3
L 20.7	TUSTIN RANCH	0.9
R 21.6	PORTOLA	0.7
R 22.3	PETERS CANYON TRAIL (Just past 261)	1.0
R 23.3	Bear R at Hicks Cyn to stay on Peters Cyn trail - do NOT cross bridge	2.2
L 25.5	COMO CHANNEL TR	0.3
R 25.8	HARVARD	0.3
L 26.1	IRVINE CENTER DR	1.0
L 27.1	DEERWOOD	END

Questions/comments: rides@bikeirvine.orgReport mishaps to crash@bikeirvine.org

SAT13M1

BCI SATURDAY - MEDIUM

27 Miles

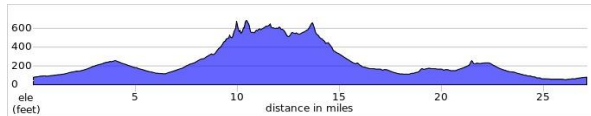
Miles	ROLLY	Dist
L 0.0	DEERWOOD	0.7
R 0.7	DEERCREEK	0.0
R 0.7	DEERFIELD	0.1
L 0.8	YALE	3.2
L 4.0	MEADOWOOD	0.7
L 4.7	CULVER	0.7
R 5.4	IRVINE BLVD	1.1
R 6.5	JAMBOREE	5.1

Continue Past CHAPMAN

L 11.6	SANTIAGO CANYON	0.5
L 12.1	NEWPORT	4.3
L 16.4	LA COLINA	1.0
R 17.4	BROWNING	0.5
R 17.9	IRVINE BLVD	0.8
R 18.7	STAY R ONTO OLD IRVINE BLVD	0.1
R 18.8	INTO SHOPPING CENTER JUST BEFORE NEWPORT	0.1

PEET'S / JUICE IT UPbetween IRVINE BLVD & WASS
TUSTIN

R 18.9	NEWPORT	0.5
R 19.4	LA COLINA	1.3
L 20.7	TUSTIN RANCH	0.9
R 21.6	PORTOLA	0.7
R 22.3	PETERS CANYON TRAIL (Just past 261)	1.0
R 23.3	Bear R at Hicks Cyn to stay on Peters Cyn trail - do NOT cross bridge	2.2
L 25.5	COMO CHANNEL TR	0.3
R 25.8	HARVARD	0.3
L 26.1	IRVINE CENTER DR	1.0
L 27.1	DEERWOOD	END

Questions/comments: rides@bikeirvine.orgReport mishaps to crash@bikeirvine.org

SAT13M1

BCI SATURDAY - LONG

40 Miles

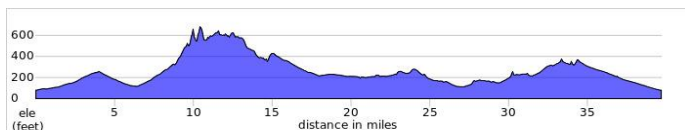
	Miles	1250' CLIMB	Dist
L	0.0	DEERWOOD	0.7
R	0.7	DEERCREEK	0.0
R	0.7	DEERFIELD	0.1
L	0.8	YALE	3.2
L	4.0	MEADOWOOD	0.7
L	4.7	CULVER	0.7
R	5.4	IRVINE BLVD	1.1
R	6.5	JAMBOREE	5.1

Continue Past CHAPMAN

L	11.6	SANTIAGO CANYON	2.9
R	14.5	CANNON	0.5
L	15.0	TAFT	2.3
L	17.3	TUSTIN	0.1
R	17.4	TAFT	0.6
L	18.0	CAMBRIDGE	2.9
L	20.9	FAIRHAVEN	2.3
R	23.2	HEWES	0.3
L	23.5	FOOTHILL	0.7
R	24.2	NEWPORT	1.0
L	25.2	LA COLINA	1.0
R	26.2	BROWNING	0.4
R	26.6	IRVINE BLVD	0.9
R	27.5	STAY R ONTO OLD IRVINE BLVD	0.1
R	27.6	INTO SHOPPING CENTER JUST BEFORE NEWPORT	0.1

PEET'S / JUICE IT UP
between Irvine Blvd & Wass St
TUSTIN

R	27.7	NEWPORT	0.5
R	28.2	LA COLINA	1.3
L	29.5	TUSTIN RANCH	0.9
R	30.4	PORTOLA	4.0
R	34.4	SAND CANYON	3.1
R	37.5	IRVINE CENTER DR	2.1
R	39.6	DEERWOOD	END



Questions/comments: rides@bikeirvine.org
Report mishaps to crash@bikeirvine.org

SAT13L1

BCI SATURDAY - LONG

40 Miles

	Miles	1250' CLIMB	Dist
L	0.0	DEERWOOD	0.7
R	0.7	DEERCREEK	0.0
R	0.7	DEERFIELD	0.1
L	0.8	YALE	3.2
L	4.0	MEADOWOOD	0.7
L	4.7	CULVER	0.7
R	5.4	IRVINE BLVD	1.1
R	6.5	JAMBOREE	5.1

Continue Past CHAPMAN

L	11.6	SANTIAGO CANYON	2.9
R	14.5	CANNON	0.5
L	15.0	TAFT	2.3
L	17.3	TUSTIN	0.1
R	17.4	TAFT	0.6
L	18.0	CAMBRIDGE	2.9
L	20.9	FAIRHAVEN	2.3
R	23.2	HEWES	0.3
L	23.5	FOOTHILL	0.7
R	24.2	NEWPORT	1.0
L	25.2	LA COLINA	1.0
R	26.2	BROWNING	0.4
R	26.6	IRVINE BLVD	0.9
R	27.5	STAY R ONTO OLD IRVINE BLVD	0.1
R	27.6	INTO SHOPPING CENTER JUST BEFORE NEWPORT	0.1

PEET'S / JUICE IT UP
between Irvine Blvd & Wass St
TUSTIN

R	27.7	NEWPORT	0.5
R	28.2	LA COLINA	1.3
L	29.5	TUSTIN RANCH	0.9
R	30.4	PORTOLA	4.0
R	34.4	SAND CANYON	3.1
R	37.5	IRVINE CENTER DR	2.1
R	39.6	DEERWOOD	END



Questions/comments: rides@bikeirvine.org
Report mishaps to crash@bikeirvine.org

SAT13L1