

BCI TUESDAY MORNING #1

Total = 29 Miles

ROLLY

@

Miles	Go		Dist
0.0	E	UCP Parking Lot	0.1
0.1	R	BEECH TREE	0.1
0.2	R	UNIVERSITY	1.2
1.4	R	HARVARD	4.7
6.1	L	WALNUT	1.0
7.1	R	TUSTIN RANCH	2.9
10.0	R	PORTOLA	1.4
11.4	L	CULVER	0.7
12.1	to	ORCHARD HILLS	1.2
13.3	L	PORTOLA	3.2
16.5	R	PORTOLA SPRINGS	0.3
16.8	R	MODJESKA	0.6
17.4	L	IRVINE BLVD	2.4
19.8	L	BAKE	0.1
19.9	R	into Shopping Center	0.2

STARBUCKS

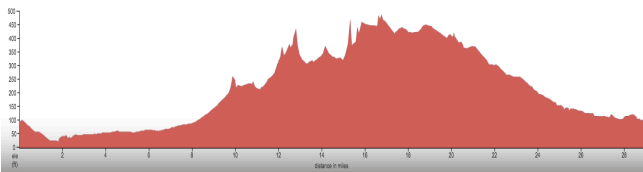
BAKE & TRABUCO, LAKE FOREST

20.1	R	TRABUCO / IRVINE	0.6
20.8	L	ALTON	1.1
21.9	R	BARRANCA	3.5
25.4	L	VALLEY OAK	0.5
25.9	R	DOVE CREEK	0.4
26.3	L	ROYAL OAK	0.1
26.4	R	QUAIL CREEK	0.3
26.7	L	JEFFREY	0.2
26.9	R	Freeway Trail	0.9
27.8	R	Yale Connector	0.3
28.1	R	YALE (bridge over freeway)	0.3
28.5	R	ROYCE	0.3
28.8	L	BEECH TREE LN	0.3
28.9	R	UCP Parkinglot	0.1

ucp2sday.xls - 1 (w Short)

#01

UPDATED: 1/7/2016



Lunch after ride @ SE corner of Culver & Michelson

<http://ridewithgps.com/routes/11727789>

Comments? Mailto:bill@bikeirvine.org

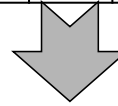
Total = 25.9 Miles **SHORT CUT**

ROLLY

@

Miles	Go		Dist
0.0	E	UCP Parking Lot	0.1
0.1	R	BEECH TREE	0.1
0.2	R	UNIVERSITY	1.2
1.4	R	HARVARD	4.8

Short Cut



SKIP TUSTIN RANCH,
ORCHARD HILLS
& PORTOLA

6.2	R	Peters Canyon Trail	1.7
7.9	BR	Hicks Cnyn Trail	2.2
10.1	R	PORTOLA PKWY	0.3
10.4	R	Jeffrey Open Space Trail	0.9
11.3	to	bridge over IRVINE BLVD	0.2
11.5	R	IRVINE (loop back & down)	4.8
16.3	L	BAKE	0.1
16.4	R	into Shopping Center	0.2

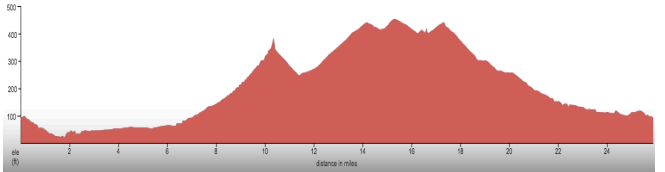
STARBUCKS

BAKE & TRABUCO, LAKE FOREST

16.6	R	TRABUCO / IRVINE	0.6
17.3	L	ALTON	1.6
18.9	R	BARRANCA	3.4
22.3	L	VALLEY OAK	0.6
22.9	R	DOVE CREEK	0.4
23.3	L	ROYAL OAK	0.1
23.4	R	QUAIL CREEK	0.3
23.7	L	JEFFREY	0.1
23.8	R	Freeway Trail	0.9
24.7	R	Yale Connector	0.1
24.8	R	YALE (bridge over freeway)	0.3
25.4	R	ROYCE	0.3
25.7	L	BEECH TREE LN	0.3
25.8	R	UCP Parkinglot	0.1

Bicycle Club of Irvine ~ www.BikeIrvine.org

UPDATED: 8/2/2016



PLEASE report any crash to crash@bikeirvine.org

<https://ridewithgps.com/routes/15569769>

Full Page - 2 options - DO NOT CUT