

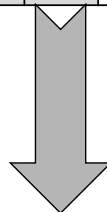
**BCI TUESDAY MORNING #4**  
**Total = 30.4 Miles +/-1023'**

Miles	Go		Dist
0.0	E	UCP Parking Lot	0.1
0.1	L	BEECH TREE	0.1
0.2	R	ROYCE	0.7
0.9	R	MICHELSON	0.5
1.4	X	UNIVERSITY	0.0
1.4	L	University Trail Bikeway	0.6
2.0	to	Juanita Moe Trail Bikeway	1.0
3.0	R	SAND CANYON	0.2
3.2	L	QUAIL HILL <i>(3/4 around Traffic Circle)</i>	0.9
4.1	R	LAGUNA CANYON	0.4
4.5	R	133 / LAGUNA CANYON	7.6
12.1	R	ACACIA DR	0.0
12.1	BL	CLIFF <i>(up)</i>	<0.1
12.3	R	ROSA BONHEUR	<0.1
12.3	R	CYPRESS	<0.1
12.3	L	MONTEREY	0.5
12.8	L	HIGH DRIVE	0.1
12.9	R	HILLCREST	0.5
13.4	L	LEDROIT	0.1
13.5	R	COAST HIGHWAY	2.3
15.8	R	<i>into Shopping Center:</i>	0.1

→ Short  
Cut:  
Turn  
Over

**Total = 24.7 Miles SHORT CUT #4s**  
**+/-995'**

Miles	Go		Dist
0.0	E	UCP Parking Lot	0.1
0.1	R	BEECH TREE	0.1



SKIP LAGUNA CANYON,  
LAGUNA BEACH

0.2	R	UNIVERSITY	0.9
0.8	L	CULVER	0.5
1.1	R	HARVARD	0.2
1.3	L	CALIFORNIA	0.9
2.2	L	ANTEATER	0.4
2.6	R	CULVER / BONITA CNYN	1.4
4.0	L	PRAIRIE	0.1
4.1	R	FORD	0.1
4.2	L	SAN MIGUEL	1.4
5.6	L	PACIFIC VIEW / BAYWOOD	0.4
6.0	R	MARGUERITE	1.2
7.2	L	COAST HIGHWAY	2.7
9.9	L	CRYSTAL HEIGHTS	0.1
10.0	R	<i>into Shopping Center:</i>	0.3

**STARBUCKS - Newport Coast**  
**7955 E PCH @ CRYSTAL COVE**

16.0	R	COAST HIGHWAY	2.6
18.6	L	POPPY	0.3
18.9	R	OCEAN	0.3
19.2	R	MARGUERITE	0.2
19.4	L	BAYSIDE	2.6
22.0	to	<i>Enter "Dunes" /</i>	0.2
22.2	to	<i>Bike Bridge / exit 'Dunes'</i>	0.3
22.5	L	BACK BAY DR	3.1
25.6	L	Eastbluff Side Path to	0.3
25.9	to	Bayview Bikeway to	0.2
26.1	BL	SanDiego Creek Bikeway	2.5
28.6	L	<i>over bridge</i>	0.2
28.8	R	MICHELSON	1.2
30.0	R	ROYCE	0.2
30.2	R	BEECH TREE	0.1
30.3	R	UCP Parkinglot	0.1

**STARBUCKS - Newport Coast**  
**7955 E PCH @ CRYSTAL COVE**

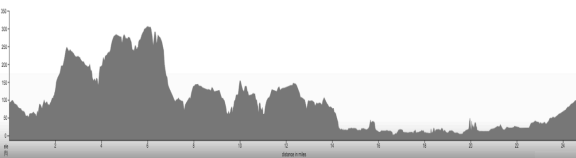
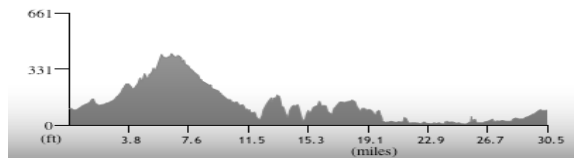
10.4	R	COAST HIGHWAY	2.6
13.0	L	POPPY	0.3
13.3	R	OCEAN	0.3
13.6	R	MARGUERITE	0.1
13.7	L	BAYSIDE	2.7
16.4	to	<i>Enter "Dunes" /</i>	0.5
16.9	to	<i>Bike Bridge / exit 'Dunes'</i>	0.0
16.9	L	BACK BAY DR	3.1
20.0	L	Eastbluff Side Path to	0.2
20.2	to	Bayview Bikeway to	0.2
20.4	BL	SanDiego Creek Bikeway	2.5
22.9	L	<i>over bridge</i>	0.2
23.1	R	MICHELSON	1.2
24.3	R	ROYCE	0.2
24.5	R	BEECH TREE	0.1
24.6	R	UCP Parkinglot	0.1

ucp2sday.xls 4 (w short) #4

Bicycle Club of Irvine ~ www.Bikelrvine.org #4s

UPDATED: 1/24/17

UPDATED: 1/24/17



PLEASE report any crash to [crash@bikeirvine.org](mailto:crash@bikeirvine.org)  
**Lunch after ride @ SE corner of Culver & Michelson**  
<http://ridewithgps.com/routes/11728527>  
 Comments? Mailto:[bill@bikeirvine.org](mailto:bill@bikeirvine.org)

PLEASE report any crash to [crash@bikeirvine.org](mailto:crash@bikeirvine.org)  
**Lunch after ride @ SE corner of Culver & Michelson**  
<https://ridewithgps.com/routes/18677499>  
**2 Sided**