

BCI SATURDAY - SHORT

13 Miles

	Miles	FLAT	Dist
R	0.0	IRVINE CENTER DR	1.0
L	1.0	HARVARD	1.4
R	2.4	Bike Trail along Barranca then immediate U under HARVARD	2.6
U	5.0	JEFFERY Side Path, across bridge, L on bike trail	1.1
R	6.1	SAND CANYON	0.9
L	7.0	QUAIL HILL (3/4 circle)	0.1
L	7.1	PASSAGE	0.1

**STARBUCKS / JUICE IT UP
PASSAGE & QUAIL HILL, IRVINE**

R	7.2	QUAIL HILL	0.1
R	7.3	SAND CANYON	0.6
L	7.9	ALTON	1.2
L	9.1	E YALE LOOP	4.0
L	13.1	YALE	0.2
L	13.3	IRVINE CENTER DR	0.4
R	13.7	DEERWOOD	0.1



Report mishaps to crash@bikeirvine.org
 QUESTIONS/COMMENTS: rides@bikeirvine.org
 SAT20S1

BCI SATURDAY - SHORT

13 Miles

	Miles	FLAT	Dist
R	0.0	IRVINE CENTER DR	1.0
L	1.0	HARVARD	1.4
R	2.4	Bike Trail along Barranca then immediate U under HARVARD	2.6
U	5.0	JEFFERY Side Path, across bridge, L on bike trail	1.1
R	6.1	SAND CANYON	0.9
L	7.0	QUAIL HILL (3/4 circle)	0.1
L	7.1	PASSAGE	0.1

**STARBUCKS / JUICE IT UP
PASSAGE & QUAIL HILL, IRVINE**

R	7.2	QUAIL HILL	0.1
R	7.3	SAND CANYON	0.6
L	7.9	ALTON	1.2
L	9.1	E YALE LOOP	4.0
L	13.1	YALE	0.2
L	13.3	IRVINE CENTER DR	0.4
R	13.7	DEERWOOD	0.1



Report mishaps to crash@bikeirvine.org
 QUESTIONS/COMMENTS: rides@bikeirvine.org
 SAT20S1

BCI SATURDAY - MEDIUM

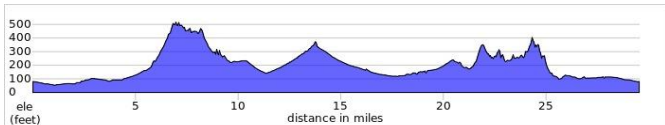
29 Miles

HILLY

Miles		Dist	
R	0.0	IRVINE CENTER DR	1.0
R	1.0	HARVARD	0.9
X	1.9	WALNUT	0.1
R	2.0	Mtns to Sea Bike Trail	1.0
(pass under BRYAN; U-Turn to street)			
R	3.0	Exit onto BRYAN (west)	1.3
R	4.3	BROWNING	1.5
L	5.8	BEVERLY GLEN	0.2
R	6.0	SKYLINE	0.3
L	6.3	SKYLINE @ PLANTERO	0.4
(next cross LA RAMA; take next 2 rights)			
R	6.7	Hairpin Rt to stay on Skyline	0.1
R	6.8	Right At Fork onto FOOTHILL	0.5
(@ intersection w/ 2 lefts, take 2nd; <u>not</u> La Cuesta)			
L	7.3	LEMON HEIGHTS (twisty)	0.9
R	8.2	LOWER LAKE / Bike Path	0.5
X	8.7	Cross Silvarado Terrace to stay on trail	0.7
L	9.4	PIONEER then immediate	0.0
R	9.4	PIONEER WAY	0.1
R	9.5	TUSTIN RANCH	0.2
L	9.7	PORTOLA	0.7
BR	10.4	SE Crnr of 261 Exit 2 Bike Pth	1.0
L	11.4	Hicks Canyon Bike Trail	2.2
R	13.6	PORTOLA	0.2
R	13.8	JEFFREY	4.0
L	17.8	BARRANCA	1.3
R	19.1	LAGUNA CANYON	1.0
R	20.1	QUAIL HILL	0.9
R	21.0	PASSAGE	0.1

**STARBUCKS / JUICE IT UP
PASSAGE & QUAIL HILL, IRVINE**

R	21.1	QUAIL HILL	0.1
L	21.2	SHADY CANYON 3/4 CIRCLE	0.2
BR	21.4	ONTO SHADY CYN BIKE PATH	2.1
R	23.5	ONTO SIDEWALK B4 SHDY CNY DR	0.1
R	23.6	SUNNYHILL	0.2
R	23.8	TURTLE ROCK	0.6
R	24.4	RIDGELINE / ROSA DREW	1.6
L	26.0	MICHELSON	0.3
R	26.3	YALE/ JOHN INMON WAY	0.4
R	26.7	EAST YALE LOOP	2.1
R	28.8	YALE	0.2
L	29.0	IRVINE CENTER DR	0.4
R	29.4	DEERWOOD	END



Report mishaps to crash@bikeirvine.org
 QUESTIONS/COMMENTS: rides@bikeirvine.org
 SAT20M1

BCI SATURDAY - MEDIUM

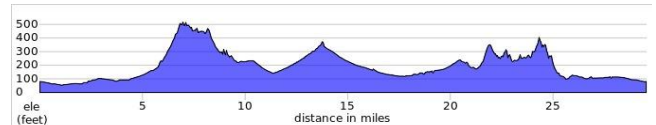
29 Miles

HILLY

Miles		Dist	
R	0.0	IRVINE CENTER DR	1.0
R	1.0	HARVARD	0.9
X	1.9	WALNUT	0.1
R	2.0	Mtns to Sea Bike Trail	1.0
(pass under BRYAN; U-Turn to street)			
R	3.0	Exit onto BRYAN (west)	1.3
R	4.3	BROWNING	1.5
L	5.8	BEVERLY GLEN	0.2
R	6.0	SKYLINE	0.3
L	6.3	SKYLINE @ PLANTERO	0.4
(next cross LA RAMA; take next 2 rights)			
R	6.7	Hairpin Rt to stay on Skyline	0.1
R	6.8	Right At Fork onto FOOTHILL	0.5
(@ intersection w/ 2 lefts, take 2nd; <u>not</u> La Cuesta)			
L	7.3	LEMON HEIGHTS (twisty)	0.9
R	8.2	LOWER LAKE / Bike Path	0.5
X	8.7	Cross Silvarado Terrace to stay on trail	0.7
L	9.4	PIONEER then immediate	0.0
R	9.4	PIONEER WAY	0.1
R	9.5	TUSTIN RANCH	0.2
L	9.7	PORTOLA	0.7
BR	10.4	SE Crnr of 261 Exit 2 Bike Pth	1.0
L	11.4	Hicks Canyon Bike Trail	2.2
R	13.6	PORTOLA	0.2
R	13.8	JEFFREY	4.0
L	17.8	BARRANCA	1.3
R	19.1	LAGUNA CANYON	1.0
R	20.1	QUAIL HILL	0.9
R	21.0	PASSAGE	0.1

**STARBUCKS / JUICE IT UP
PASSAGE & QUAIL HILL, IRVINE**

R	21.1	QUAIL HILL	0.1
L	21.2	SHADY CANYON 3/4 CIRCLE	0.2
BR	21.4	ONTO SHADY CYN BIKE	2.1
R	23.5	ONTO SIDEWALK B4 SHDY	0.1
R	23.6	SUNNYHILL	0.2
R	23.8	TURTLE ROCK	0.6
R	24.4	RIDGELINE / ROSA DREW	1.6
L	26.0	MICHELSON	0.3
R	26.3	YALE/ JOHN INMON WAY	0.4
R	26.7	EAST YALE LOOP	2.1
R	28.8	YALE	0.2
L	29.0	IRVINE CENTER DR	0.4
R	29.4	DEERWOOD	END



Report mishaps to crash@bikeirvine.org
 QUESTIONS/COMMENTS: rides@bikeirvine.org
 SAT20M1

BCI SATURDAY - LONG

38 Miles

Miles	HILLY	Dist	
R	0.0	IRVINE CENTER DR / EDINGER	3.1
R	3.1	RED HILL	2.8
L	5.9	SE SKYLINE	0.3
R	6.2	ARROYO	0.7
R	6.9	FOOTHILL	0.6
L	7.5	SKYLINE	0.2
R	7.7	BEAR RT ONTO FOOTHILL	0.5
L	8.2	E LEMON HEIGHTS (immediately past La Cuesta) - very twisty	0.9
R	9.1	LOWER LAKE ROAD	0.2
R	9.3	L/R JOG ONTO LOWER LAKE SIDE PATH	0.3
C	9.6	PETERS CANYON RD	0.4
L	10.0	PIONEER	1.1
L	11.1	JAMBOREE	2.0
L	13.1	E SANTIAGO CYN ROAD	0.5
L	13.6	NEWPORT BLVD	4.9
L	18.5	IRVINE BLVD	4.5
R	23.0	JEFFREY	3.1
L	26.1	BARRANCA	1.3
R	27.4	LAGUNA CANYON	1.0
R	28.4	QUAIL HILL	0.9
R	29.3	PASSAGE	0.1

**STARBUCKS / JUICE IT UP
PASSAGE & QUAIL HILL, IRVINE**

R	29.4	QUAIL HILL	0.1
L	29.5	SHADY CANYON 3/4 CIRCLE	0.2
BR	29.7	ONTO SHADY CYN BIKE PATH	2.1
R	31.8	ONTO SIDEWALK B4 SHDY CNY DR	0.1
R	31.9	SUNNYHILL	0.2
R	32.1	TURTLE ROCK	0.6
R	32.7	RIDGELINE	1.4
R	34.1	UNIVERSITY	0.2
R	34.3	R/L JOG ONTO UNIV TRAIL @ STRAWBERRY FARMS	1.0
L	35.3	JEFFREY PEDESTRAIN BRIDGE	0.1
L	35.4	UNIVERSITY TRAIL	0.3
C	35.7	CONTINUE ONTO JEFFREY @ QUAILCREEK	1.1
L	36.8	IRVINE CENTER DRIVE	1.1
R	37.9	DEERWOOD	END



Report mishaps to crash@bikeirvine.org
 QUESTIONS/COMMENTS: rides@bikeirvine.org
 SAT20L2

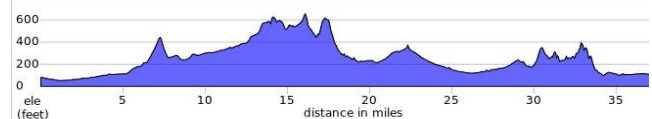
BCI SATURDAY - LONG

38 Miles

Miles	HILLY	Dist	
R	0.0	IRVINE CENTER DR / EDINGER	3.1
R	3.1	RED HILL	2.8
L	5.9	SE SKYLINE	0.3
R	6.2	ARROYO	0.7
R	6.9	FOOTHILL	0.6
L	7.5	SKYLINE	0.2
R	7.7	BEAR RT ONTO FOOTHILL	0.5
L	8.2	E LEMON HEIGHTS (immediately past La Cuesta) - very twisty	0.9
R	9.1	LOWER LAKE ROAD	0.2
R	9.3	L/R JOG ONTO LOWER LAKE SIDE PATH	0.3
C	9.6	PETERS CANYON RD	0.4
L	10.0	PIONEER	1.1
L	11.1	JAMBOREE	2.0
L	13.1	E SANTIAGO CYN ROAD	0.5
L	13.6	NEWPORT BLVD	4.9
L	18.5	IRVINE BLVD	4.5
R	23.0	JEFFREY	3.1
L	26.1	BARRANCA	1.3
R	27.4	LAGUNA CANYON	1.0
R	28.4	QUAIL HILL	0.9
R	29.3	PASSAGE	0.1

**STARBUCKS / JUICE IT UP
PASSAGE & QUAIL HILL, IRVINE**

R	29.4	QUAIL HILL	0.1
L	29.5	SHADY CANYON 3/4 CIRCLE	0.2
BR	29.7	ONTO SHADY CYN BIKE	2.1
R	31.8	ONTO SIDEWALK B4 SHDY	0.1
R	31.9	SUNNYHILL	0.2
R	32.1	TURTLE ROCK	0.6
R	32.7	RIDGELINE	1.4
R	34.1	UNIVERSITY	0.2
R	34.3	R/L JOG ONTO UNIV TRAIL @ STRAWBERRY FARMS	1.0
L	35.3	JEFFREY PEDESTRAIN BRIDGE	0.1
L	35.4	UNIVERSITY TRAIL	0.3
C	35.7	CONTINUE ONTO JEFFREY @ QUAILCREEK	1.1
L	36.8	IRVINE CENTER DRIVE	1.1
R	37.9	DEERWOOD	END



Report mishaps to crash@bikeirvine.org
 QUESTIONS/COMMENTS: rides@bikeirvine.org
 SAT20L2