

BCI SUNDAY MEDIUM

33 Miles

Miles	HILLY	Dist
L 0.0	IRVINE CENTER DR	2.6
R 2.6	LAGUNA CANYON	0.5
L 3.1	BARRANCA PKWY	2.9
L 6.0	ALTON PKWY	0.3
R 6.3	JERONIMO RD	1.2
L 7.5	LAKE FOREST	3.9
R 11.4	PORTOLA / SANTA MARGARITA	6.3
U 17.7	U-TURN @ ANTONIO (do double box turn) THEN 2ND RIGHT (just past Carl's Jr)	0.1

REST STOP - STARBUCKS at SANTA
MARGARITA AND ANTONIO, RSM

R 17.8	SANTA MARGARITA	2.4
L 20.2	ALICIA PKWY	4.2
R 24.4	JERONIMO	3.6
L 28.0	ALTON	0.4
R 28.4	BARRANCA	1.9
R 30.3	IRVINE CENTER DR	3.3
R 33.6	DEERWOOD	END



Report mishaps to crash@bikeirvine.org

QUESTIONS / COMMENTS: rides@bikeirvine.org

SUN20M

BCI SUNDAY MEDIUM

33 Miles

Miles	HILLY	Dist
L 0.0	IRVINE CENTER DR	2.6
R 2.6	LAGUNA CANYON	0.5
L 3.1	BARRANCA PKWY	2.9
L 6.0	ALTON PKWY	0.3
R 6.3	JERONIMO RD	1.2
L 7.5	LAKE FOREST	3.9
R 11.4	PORTOLA / SANTA MARGARITA	6.3
U 17.7	U-TURN @ ANTONIO (do double box turn) THEN 2ND RIGHT (just past Carl's Jr)	0.1

REST STOP - STARBUCKS at SANTA
MARGARITA AND ANTONIO, RSM

R 17.8	SANTA MARGARITA	2.4
L 20.2	ALICIA PKWY	4.2
R 24.4	JERONIMO	3.6
L 28.0	ALTON	0.4
R 28.4	BARRANCA	1.9
R 30.3	IRVINE CENTER DR	3.3
R 33.6	DEERWOOD	END



Report mishaps to crash@bikeirvine.org

QUESTIONS / COMMENTS: rides@bikeirvine.org

SUN20M

BCI SUNDAY LONG

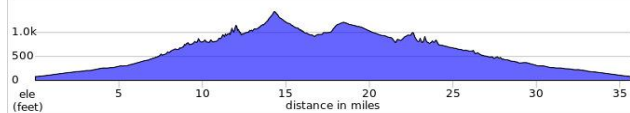
36 Miles

~1800'

Miles		Dist	
L	0.0	IRVINE CENTER DR	3.4
L	3.4	BARRANCA PKWY	1.8
L	5.2	ALTON PKWY	4.3
R	9.5	PORTOLA	1.2
L	10.7	GLENN RANCH	1.7
L	12.4	EL TORO	1.0
R	13.4	LIVE OAK CYN / TRABUCO CYN	5.1
R	18.5	PLANO TRABUCO	0.5
R	19.0	SANTA MARGARITA	0.2
R	19.2	X ANTONIO - then 2nd right just past Carls Jr	0.1

REST STOP - STARBUCKS at SANTA
MARGARITA AND ANTONIO, RSM

R	19.3	SANTA MARGARITA	5.0
L	24.3	EL TORO	2.6
R	26.9	SERANO	1.7
R	28.6	TOLEDO	0.8
L	29.4	ALTON	0.8
R	30.2	BARRANCA	1.5
R	31.7	TECHNOLOGY	1.4
R	33.1	LAGUNA CYN/OAK CYN	0.4
L	33.5	VALLEY OAK	0.3
R	33.8	IRVINE CENTER DR	1.9
R	35.7	DEERWOOD	END



Report mishaps to crash@bikeirvine.org

QUESTIONS / COMMENTS: rides@bikeirvine.org

SUN20L4

BCI SUNDAY LONG

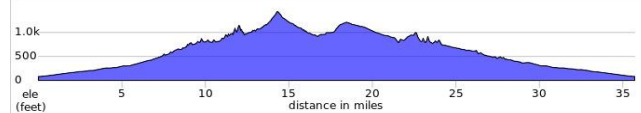
36 Miles

~1800'

Miles		Dist	
L	0.0	IRVINE CENTER DR	3.4
L	3.4	BARRANCA PKWY	1.8
L	5.2	ALTON PKWY	4.3
R	9.5	PORTOLA	1.2
L	10.7	GLENN RANCH	1.7
L	12.4	EL TORO	1.0
R	13.4	LIVE OAK CYN / TRABUCO CYN	5.1
R	18.5	PLANO TRABUCO	0.5
R	19.0	SANTA MARGARITA	0.2
R	19.2	X ANTONIO - then 2nd right just past Carls Jr	0.1

REST STOP - STARBUCKS at SANTA
MARGARITA AND ANTONIO, RSM

R	19.3	SANTA MARGARITA	5.0
L	24.3	EL TORO	2.6
R	26.9	SERANO	1.7
R	28.6	TOLEDO	0.8
L	29.4	ALTON	0.8
R	30.2	BARRANCA	1.5
R	31.7	TECHNOLOGY	1.4
R	33.1	LAGUNA CYN/OAK CYN	0.4
L	33.5	VALLEY OAK	0.3
R	33.8	IRVINE CENTER DR	1.9
R	35.7	DEERWOOD	END



Report mishaps to crash@bikeirvine.org

QUESTIONS / COMMENTS: rides@bikeirvine.org

SUN20L4

BCI SECOND SUNDAY SUFFERFEST

Santiago/Modjeska/Live Oak/RSM

46 MILES ~3,500 FT ELEV. GAIN

	Miles		Dist
R	0	IRVINE CENTER DR	1.0
R	1.0	HARVARD	0.8
L	1.8	WALNUT	1.0
R	2.8	TUSTIN RANCH	3.3
L	6.1	JAMBOREE	3.3
R	9.4	SANTIAGO CANYON	9.3
L	18.7	MODJESKA CANYON	0.9
R	19.6	MODJESKA GRADE <i>Climb to top, then STEEP downhill. Control your speed, STOP SIGN at bottom</i>	1.2
L	20.8	SANTIAGO CANYON	1.3
L	22.1	LIVE OAK CANYON / TRABUCO CANYON <i>Narrow and winding - Ride Single File!</i>	5.5
R	27.6	PLANO TRABUCO	0.7
R	28.3	SANTA MARGARITA	0.2
R	28.5	X ANTONIO - then 2nd right just past Carl's Jr	0.1

REST STOP - STARBUCKS at SANTA MARGARITA AND ANTONIO, RSM

R	28.6	SANTA MARGARITA	1.9
R	30.5	MELINDA/LOS ALISOS	3.6
R	34.1	SANTA MARGARITA	0.5
L	34.6	EL TORO	2.6
R	37.2	SERANO	1.7
R	38.9	TOLEDO	0.8
L	39.7	ALTON	0.9
R	40.6	BARRANCA	1.4
R	42.0	TECHNOLOGY	1.5
R	43.5	LAGUNA CYN/OAK CYN	0.4
L	43.9	VALLEY OAK	0.2
R	44.1	IRVINE CENTER DR	1.9
R	46.0	DEERWOOD	END



Report mishaps to crash@bikeirvine.org
 QUESTIONS / COMMENTS: rides@bikeirvine.org
 SUN20SSS

BCI SECOND SUNDAY SUFFERFEST

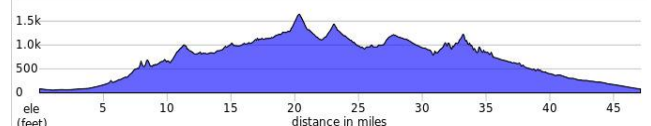
Santiago/Modjeska/Live Oak/RSM

46 MILES ~3,500 FT ELEV. GAIN

	Miles		Dist
R	0.0	IRVINE CENTER DR	1.0
R	1.0	HARVARD	0.8
L	1.8	WALNUT	1.0
R	2.8	TUSTIN RANCH	3.3
L	6.1	JAMBOREE	3.3
R	9.4	SANTIAGO CANYON	9.3
L	18.7	MODJESKA CANYON	0.9
R	19.6	MODJESKA GRADE <i>Climb to top, then STEEP downhill. Control your speed, STOP SIGN at bottom</i>	1.2
L	20.8	SANTIAGO CANYON	1.3
L	22.1	LIVE OAK CANYON / TRABUCO CANYON <i>Narrow and winding - Ride Single File!</i>	5.5
R	27.6	PLANO TRABUCO	0.7
R	28.3	SANTA MARGARITA	0.2
R	28.5	X ANTONIO - then 2nd right just past Carl's Jr	0.1

REST STOP - STARBUCKS at SANTA MARGARITA AND ANTONIO, RSM

R	28.6	SANTA MARGARITA	1.9
R	30.5	MELINDA/LOS ALISOS	3.6
R	34.1	SANTA MARGARITA	0.5
L	34.6	EL TORO	2.6
R	37.2	SERANO	1.7
R	38.9	TOLEDO	0.8
L	39.7	ALTON	0.9
R	40.6	BARRANCA	1.4
R	42.0	TECHNOLOGY	1.5
R	43.5	LAGUNA CYN/OAK CYN	0.4
L	43.9	VALLEY OAK	0.2
R	44.1	IRVINE CENTER DR	1.9
R	46.0	DEERWOOD	END



Report mishaps to crash@bikeirvine.org
 QUESTIONS / COMMENTS: rides@bikeirvine.org
 SUN20SSS