

BCI TUESDAY MORNING #2  
 Total = 29.7 Miles +/--1311'

Miles	Go		Dist
0.0	E	UCP Parking Lot	0.1
0.1	R	BEECH TREE	0.1
0.2	R	UNIVERSITY	1.2
1.4	R	HARVARD	3.9
5.3	R	IRVINE CENTER DRIVE	3.5
8.8	R	LAGUNA CANYON	1.5
10.3	R	QUAIL HILL PKWY	1.0
11.3	L	SHADY CNYN / SAND CNYN	0.1
		(3/4 around circle)	
11.5	BR	@ Quail Hill Trail Head	0.0
11.5	to	Shady Cnyn Trail	3.1
14.6	R	SUMMIT PARK (exit sidepath)	0.0
14.6	L	SHADY CANYON /	0.8
15.4	to	ANTEATER (name change)	0.8
16.2	L	E. PELTASON	0.8
17.0	L	BISON	0.8
17.8	R	BAYSWATER	0.1
17.9		into Shopping Cntr	

The COFFEE BEAN & TEA LEAF  
 BISON & MACARTHUR, NEWPORT

...more of seating at NE corner of center

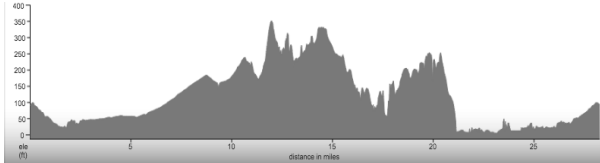
17.9	L	exit parking lot	0.1
18.0	R	BISON	0.1
18.1	L	MACARTHUR	0.6
18.7	L	BONITA CANYON	0.7
19.4	R	PRAIRIE RD	0.1
19.5	R	FORD RD	0.1
19.6	L	SAN MIGUEL RD	1.5
21.1	R	SAN JOAQUIN HILLS	1.5
22.6	R	BACK BAY DRIVE	2.4
25.0	L	Eastbluff Side Path	0.3
25.3	L	Bayview Trail	0.2
25.5	BL	San Diego Creek Trail	2.7
28.2	R	MICHELSON	1.2
29.4	R	ROYCE	0.2
29.6	R	BEECH TREE LN	0.0
29.6	R	UCP Parking Lot	0.1

Short  
 Cut:  
 Turn  
 Over

ucp2sday.xls - 2 (w Short)

#02

UPDATED: 1/24/2017



PLEASE report any crash to [crash@bikeirvine.org](mailto:crash@bikeirvine.org)  
 Lunch after ride @ SE corner of Culver & Michelson  
<https://ridewithgps.com/routes/16080551>  
 Comments? Mailto:[bill@bikeirvine.org](mailto:bill@bikeirvine.org)


Total = 23.1 Miles SHORT CUT #2s  
 +/--990'

Miles	Go		Dist
0.0	E	UCP Parking Lot	0.1
0.1	R	BEECH TREE	0.1
0.2	R	UNIVERSITY	1.2
1.4	R	HARVARD	3.9
5.3	R	IRVINE CENTER DRIVE	3.5
8.8	R	LAGUNA CANYON	1.5
10.3	R	QUAIL HILL PKWY	1.0
11.3	L	SHADY CNYN / SAND CNYN	0.1
		(3/4 around circle)	
11.5	BR	@ Quail Hill Trail Head	0.0
11.5	to	Shady Cnyn Trail	3.1
14.6	R	SUMMIT PARK (exit sidepath)	0.0
14.6	L	SHADY CANYON /	0.8
15.4	to	ANTEATER (name change)	0.8
16.2	L	E. PELTASON	0.8
17.0	L	BISON	0.8
17.8	R	BAYSWATER	0.1
17.9		into Shopping Cntr	

The COFFEE BEAN & TEA LEAF  
 BISON & MACARTHUR, NEWPORT

...more of seating at NE corner of center

17.9	L	exit parking lot	0.1
18.0	R	BISON	0.1
18.1	X	MACARTHUR	0.0
18.1	R	Bonita Creek Trail	0.2
18.3	BR	Bear Right at 'Y'	0.7
19.0	X	UNIVERSITY	
19.0	to	Bonita Creek Trail	0.1



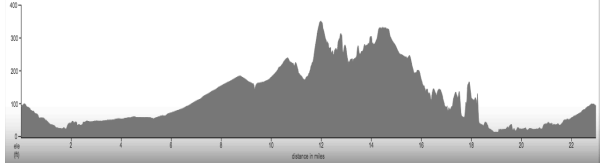
SKIP MACARTHUR,  
 SAN MIGUEL,  
 SAN JOAQUIN HILLS  
 & BACK BAY

19.1	R	San Diego Creek Trail	2.4
21.5	R	MICHELSON	1.2
22.7	R	ROYCE	0.2
22.9	R	BEECH TREE LN	0.1
23.0	R	UCP Parking Lot	0.1

Bicycle Club of Irvine ~ [www.BikeIrvine.org](http://www.BikeIrvine.org)

#2s

UPDATED: 1/24/2017



PLEASE report any crash to [crash@bikeirvine.org](mailto:crash@bikeirvine.org)  
 Lunch after ride @ SE corner of Culver & Michelson  
<http://ridewithgps.com/routes/11629033>  
**2 Sided**